























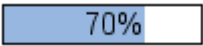


Quarter 1 Performance Report

PI Status		Action Status		Trends	
	Missed target		Cancelled		Improving
	Slightly below target		Overdue		No Change
	On or about target		Check Progress		Getting Worse
	Unknown		Not Started; In Progress		
	Data Only		Completed		


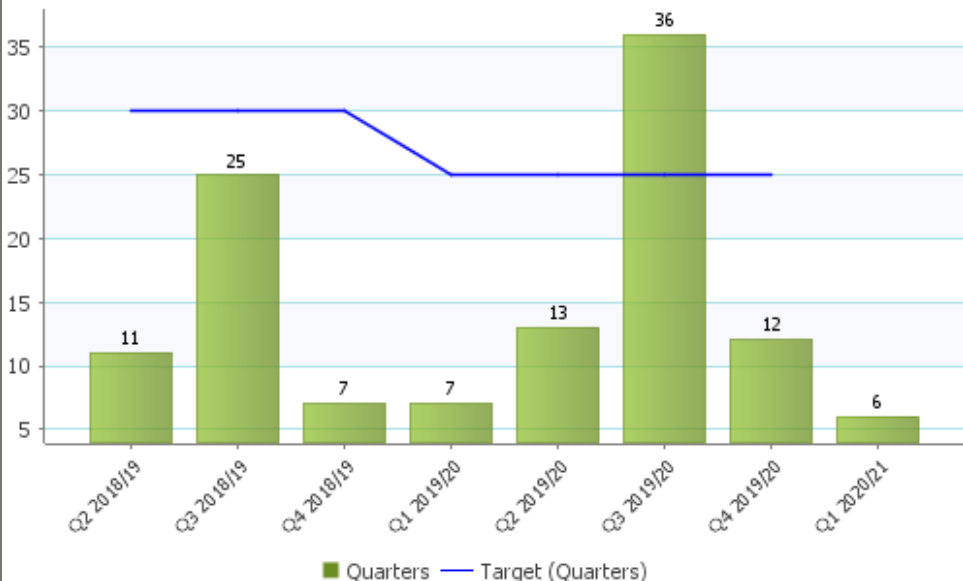
Portfolio Owners Public Protection Portfolio

Title	Service Area	Status	Completion Date	Progress Bar	Notes
Work with partners to use innovative approaches to bring about a reduction in crime and anti-social behaviour	Public Protection		31-Mar-2021	<div><div>25%</div></div>	Whilst there has been an increase in ASB during the Covid 19 Pandemic, NW and the Councils ASB team have been working in partnership to develop plans and look for public opportunity to raise the profile of the problem, especially on parks and open spaces such as Burntstump and Standhill Road.
Seek successful prosecutions and enforcement action for dog fouling, anti-social behaviour and against those that fly-tip waste	Public Protection		31-Mar-2021	<div><div>20%</div></div>	Now that the Covid 19 Pandemic has lifted the Neighbourhood Wardens are carrying out more investigations into fly tipping and it is hoped this will lead to more prosecutions. Specific actions plans have been developed for the Stoke Lane area of Burton Joyce and members have been involved. When the new Senior Neighbourhood Warden is back in post




					it is hoped that the use of covert CCTV cameras can be utilised more effectively.
Invest in new and existing CCTV in priority hot spots	Public Protection		31-Mar-2021		A new camera has been installed on the Gedling Country Park and it is planned to install one on the Conway Road Recreation Ground to protect the new playground assets. The four cameras located on the Mapperley shopping area are to be upgraded at a cost of £17,240 this Autumn.
Work with the Police and Crime Commissioner to establish an additional Neighbourhood Policing Team	Public Protection		31-Mar-2021		The Operation Reacher Team was established ahead of target and is operational in the community to proactively address crime and disorder. The team has already delivered a number of successful operations and inventions. The team is based in the Partnership Hub at Jubilee House and works jointly with existing police and council staff.
Develop the Council's approach to licensing regulation and enforcement	Public Protection		31-Mar-2021		Whilst Licensing enforcement has been at a reduced level during the Covid 19 Pandemic with some officers being in isolation and others working from home, some good licensing enforcement has continued. Cases continue to be presented to Legal

					heard through the councils Complaints and Review Panel (CARP) and adjustments have been made to the way cases are investigated and dialog has been increased with the trade in particular with traffic conduct on the Front Street rank.
Work with partners to promote and develop support for Neighbourhood Watch	Public Protection		31-Mar-2021		The councils ASB co-ordinator is attending Neighbourhood Watch meetings to offer support and raise awareness of council and police action to address crime and ASB. The Police and Council will be reaching out to all Neighbourhood Watch co-ordinators in the borough to arrange a meeting to seek views on how to improve the service in conjunction with the council and Police.
Review the pilot Selective Licensing Scheme and investigate new schemes in the borough	Public Protection		31-Mar-2021		Netherfield scheme has been successful in addressing housing conditions and administering licence applications. The majority of licences (620) will be issued by end of quarter 2. Review into a phase 2 scheme is being developed ready for consideration by relevant council departments and leadership to consider whether to hold a public consultation.

Develop and roll out a 'Quality Scheme' for safe places, health and food outlets	Community Development		31-Mar-2021	<input type="text" value="0%"/>	No progress made. Opportunity to re-visit from September led by the Community Wellbeing Officer.
--	-----------------------	---	-------------	---------------------------------	--

LI107 Number of litter and dog fouling Fixed Penalty Notices (FPN) served																					
Service Area	Public Protection	Status																			
Current Value	Current Target	Trend Compared to Last Period	Trend Compared to Average of Previous 4 Quarters																		
6	Tracking Indicator	↓	↓																		
Latest Note																					
Performance against target		<div>LI107 Number of litter and dog fouling Fixed Penalty Notices (FPN) served</div>  <table><caption>LI107 Number of litter and dog fouling Fixed Penalty Notices (FPN) served</caption><thead><tr><th>Quarter</th><th>FPN Served</th></tr></thead><tbody><tr><td>Q2 2018/19</td><td>11</td></tr><tr><td>Q3 2018/19</td><td>25</td></tr><tr><td>Q4 2018/19</td><td>7</td></tr><tr><td>Q1 2019/20</td><td>7</td></tr><tr><td>Q2 2019/20</td><td>13</td></tr><tr><td>Q3 2019/20</td><td>36</td></tr><tr><td>Q4 2019/20</td><td>12</td></tr><tr><td>Q1 2020/21</td><td>6</td></tr></tbody></table> <div>■ Quarters — Target (Quarters)</div>		Quarter	FPN Served	Q2 2018/19	11	Q3 2018/19	25	Q4 2018/19	7	Q1 2019/20	7	Q2 2019/20	13	Q3 2019/20	36	Q4 2019/20	12	Q1 2020/21	6
		Quarter	FPN Served																		
Q2 2018/19	11																				
Q3 2018/19	25																				
Q4 2018/19	7																				
Q1 2019/20	7																				
Q2 2019/20	13																				
Q3 2019/20	36																				
Q4 2019/20	12																				
Q1 2020/21	6																				

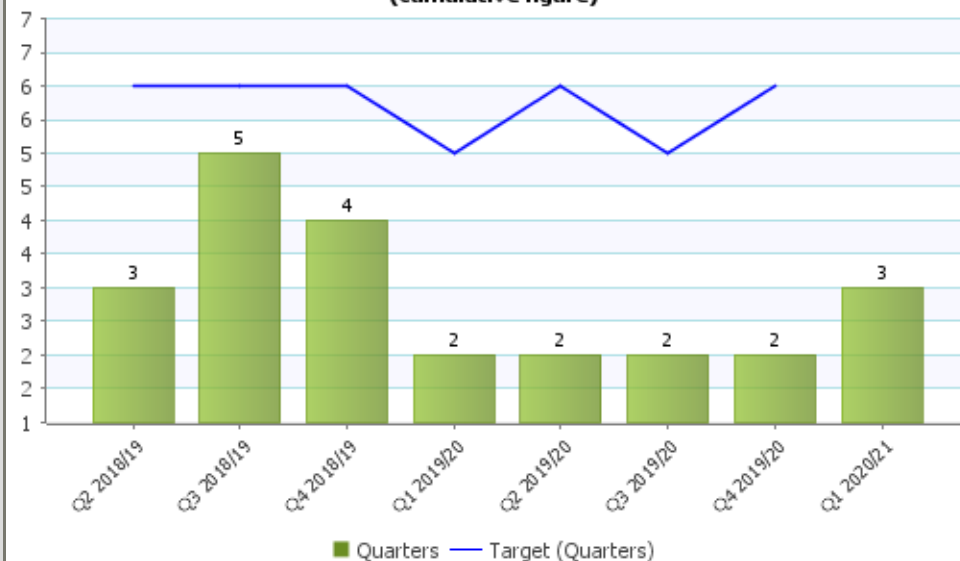
LI131 Number of fly tipping and duty of care cases submitted to the Council's Legal Team (cumulative figure)




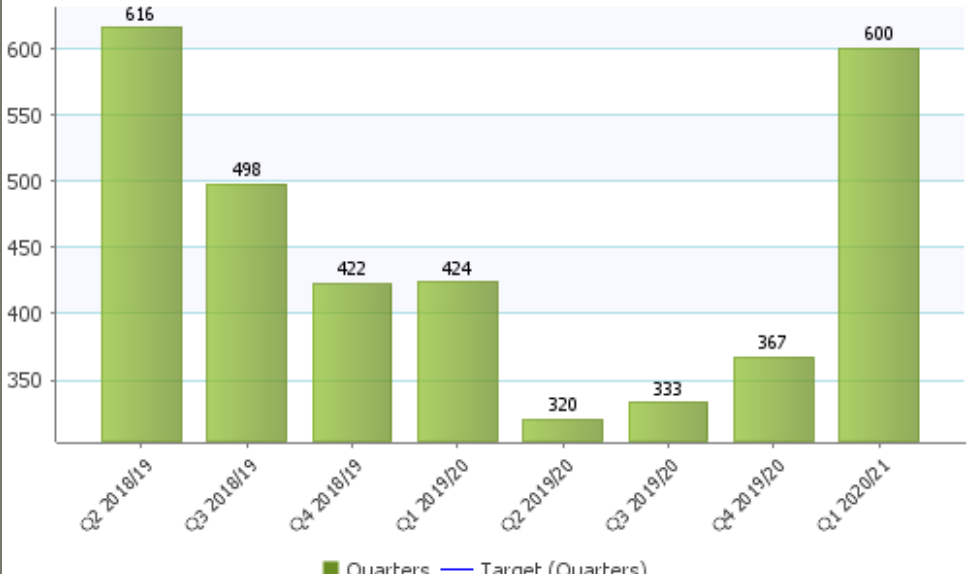
Service Area	Public Protection	Status	
Current Value	Current Target	Trend Compared to Last Period	Trend Compared to Average of Previous 4 Quarters
3	Tracking Indicator		

Latest Note




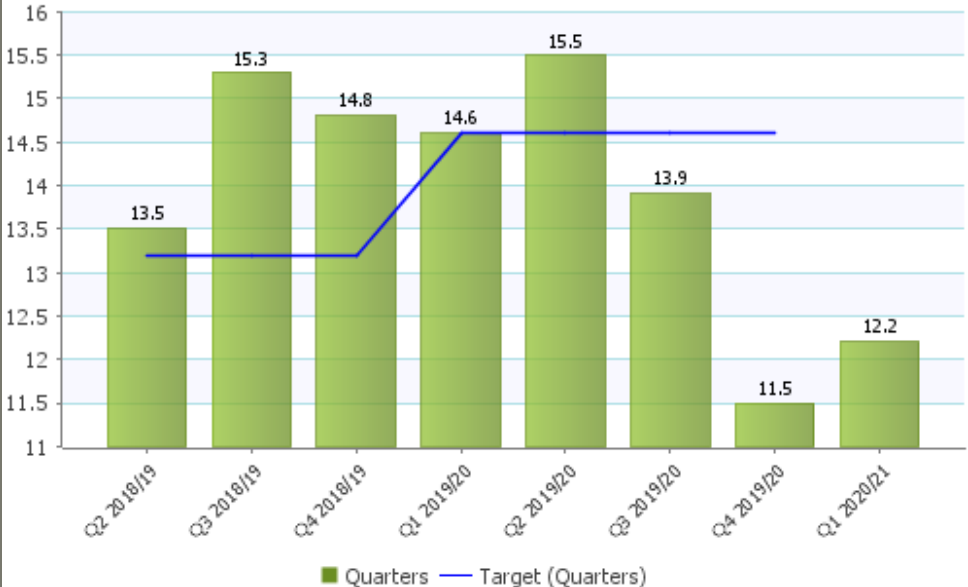
Performance against target




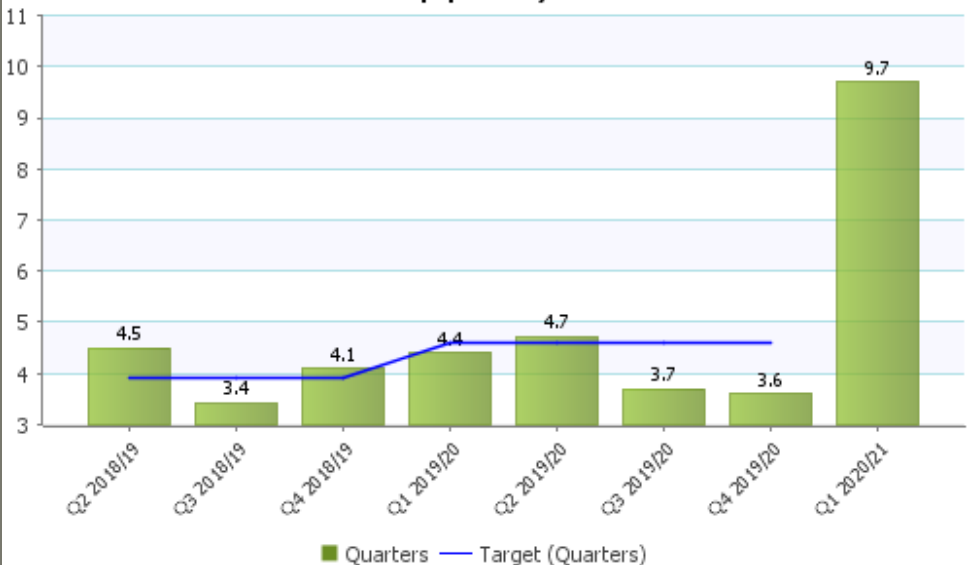
LI131 Number of fly tipping and duty of care cases submitted to the Council's Legal Team (cumulative figure)




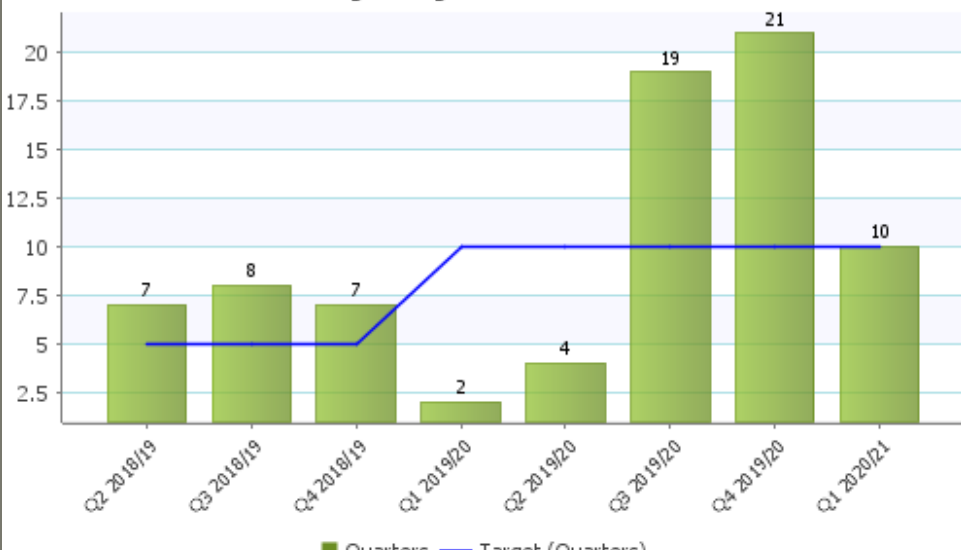


LI133 Number of fly tipping incidents reported to Gedling Borough Council																					
Service Area	Public Protection	Status																			
Current Value	Current Target	Trend Compared to Last Period	Trend Compared to Average of Previous 4 Quarters																		
600	Tracking Indicator																				
Latest Note																					
Performance against target	<div>LI133 Number of fly tipping incidents reported to Gedling Borough Council</div>  <table><tr><th>Quarter</th><th>Incidents</th></tr><tr><td>Q2 2018/19</td><td>616</td></tr><tr><td>Q3 2018/19</td><td>498</td></tr><tr><td>Q4 2018/19</td><td>422</td></tr><tr><td>Q1 2019/20</td><td>424</td></tr><tr><td>Q2 2019/20</td><td>320</td></tr><tr><td>Q3 2019/20</td><td>333</td></tr><tr><td>Q4 2019/20</td><td>367</td></tr><tr><td>Q1 2020/21</td><td>600</td></tr></table> <div>■ Quarters — Target (Quarters)</div>			Quarter	Incidents	Q2 2018/19	616	Q3 2018/19	498	Q4 2018/19	422	Q1 2019/20	424	Q2 2019/20	320	Q3 2019/20	333	Q4 2019/20	367	Q1 2020/21	600
	Quarter	Incidents																			
Q2 2018/19	616																				
Q3 2018/19	498																				
Q4 2018/19	422																				
Q1 2019/20	424																				
Q2 2019/20	320																				
Q3 2019/20	333																				
Q4 2019/20	367																				
Q1 2020/21	600																				

LI076 Level of All Crime across Gedling Borough rate per 1000 population

Service Area	Public Protection	Status																			
Current Value	Current Target	Trend Compared to Last Period	Trend Compared to Average of Previous 4 Quarters																		
12.2	Tracking Indicator																				
Latest Note	All recorded crime for Qtr 1 has shown a significant decrease of 19.8% with 359 less offences compared to the same period the previous year. This figure covers the Covid 19 Lockdown period and this is reflected in decreases in burglary and vehicle crime. The 12 month rolling figure shows a 5% reduction in all crime with 6217 offences being recorded in the past 12 months.																				
Performance against target	<div>LI076 Level of All Crime across Gedling Borough rate per 1000 population</div>  <table><thead><tr><th>Quarter</th><th>Rate per 1000 population</th></tr></thead><tbody><tr><td>Q2 2018/19</td><td>13.5</td></tr><tr><td>Q3 2018/19</td><td>15.3</td></tr><tr><td>Q4 2018/19</td><td>14.8</td></tr><tr><td>Q1 2019/20</td><td>14.6</td></tr><tr><td>Q2 2019/20</td><td>15.5</td></tr><tr><td>Q3 2019/20</td><td>13.9</td></tr><tr><td>Q4 2019/20</td><td>11.5</td></tr><tr><td>Q1 2020/21</td><td>12.2</td></tr></tbody></table> <div>■ Quarters — Target (Quarters)</div>			Quarter	Rate per 1000 population	Q2 2018/19	13.5	Q3 2018/19	15.3	Q4 2018/19	14.8	Q1 2019/20	14.6	Q2 2019/20	15.5	Q3 2019/20	13.9	Q4 2019/20	11.5	Q1 2020/21	12.2
Quarter	Rate per 1000 population																				
Q2 2018/19	13.5																				
Q3 2018/19	15.3																				
Q4 2018/19	14.8																				
Q1 2019/20	14.6																				
Q2 2019/20	15.5																				
Q3 2019/20	13.9																				
Q4 2019/20	11.5																				
Q1 2020/21	12.2																				

LI081 Level of recorded anti-social behaviour across Gedling Borough (per 1000 population)																					
Service Area	Public Protection	Status																			
Current Value	Current Target	Trend Compared to Last Period	Trend Compared to Average of Previous 4 Quarters																		
9.7	Tracking Indicator																				
Latest Note	Recorded anti-social behaviour has seen a significant increase in Qtr 1. A total of 1155 incidents were recorded compared to 566 for the same period the previous year. This equates to a 104% increase in ASB. Much of this reporting is linked to Covid 19 Lockdown and reports of breaching of social distancing, noise and bonfires.																				
Performance against target	<div>LI081 Level of recorded anti-social behaviour across Gedling Borough (per 1000 population)</div>  <table><caption>LI081 Level of recorded anti-social behaviour across Gedling Borough (per 1000 population)</caption><thead><tr><th>Quarter</th><th>Value (per 1000 population)</th></tr></thead><tbody><tr><td>Q2 2018/19</td><td>4.5</td></tr><tr><td>Q3 2018/19</td><td>3.4</td></tr><tr><td>Q4 2018/19</td><td>4.1</td></tr><tr><td>Q1 2019/20</td><td>4.4</td></tr><tr><td>Q2 2019/20</td><td>4.7</td></tr><tr><td>Q3 2019/20</td><td>3.7</td></tr><tr><td>Q4 2019/20</td><td>3.6</td></tr><tr><td>Q1 2020/21</td><td>9.7</td></tr></tbody></table> <div>■ Quarters — Target (Quarters)</div>			Quarter	Value (per 1000 population)	Q2 2018/19	4.5	Q3 2018/19	3.4	Q4 2018/19	4.1	Q1 2019/20	4.4	Q2 2019/20	4.7	Q3 2019/20	3.7	Q4 2019/20	3.6	Q1 2020/21	9.7
Quarter	Value (per 1000 population)																				
Q2 2018/19	4.5																				
Q3 2018/19	3.4																				
Q4 2018/19	4.1																				
Q1 2019/20	4.4																				
Q2 2019/20	4.7																				
Q3 2019/20	3.7																				
Q4 2019/20	3.6																				
Q1 2020/21	9.7																				

LI118 Number of long term empty homes in the Borough returned to use as a result of Gedling Borough Council intervention																													
Service Area	Public Protection	Status																											
Current Value	Current Target	Trend Compared to Last Period	Trend Compared to Average of Previous 4 Quarters																										
10	10																												
Latest Note																													
Performance against target	LI118 Number of long term empty homes in the Borough returned to use as a result of Gedling Borough Council intervention																												
	 <table><caption>LI118 Number of long term empty homes in the Borough returned to use as a result of Gedling Borough Council intervention</caption><thead><tr><th>Quarter</th><th>Quarters</th><th>Target (Quarters)</th></tr></thead><tbody><tr><td>Q2 2018/19</td><td>7</td><td>5</td></tr><tr><td>Q3 2018/19</td><td>8</td><td>5</td></tr><tr><td>Q4 2018/19</td><td>7</td><td>5</td></tr><tr><td>Q1 2019/20</td><td>2</td><td>10</td></tr><tr><td>Q2 2019/20</td><td>4</td><td>10</td></tr><tr><td>Q3 2019/20</td><td>19</td><td>10</td></tr><tr><td>Q4 2019/20</td><td>21</td><td>10</td></tr><tr><td>Q1 2020/21</td><td>10</td><td>10</td></tr></tbody></table>			Quarter	Quarters	Target (Quarters)	Q2 2018/19	7	5	Q3 2018/19	8	5	Q4 2018/19	7	5	Q1 2019/20	2	10	Q2 2019/20	4	10	Q3 2019/20	19	10	Q4 2019/20	21	10	Q1 2020/21	10
Quarter	Quarters	Target (Quarters)																											
Q2 2018/19	7	5																											
Q3 2018/19	8	5																											
Q4 2018/19	7	5																											
Q1 2019/20	2	10																											
Q2 2019/20	4	10																											
Q3 2019/20	19	10																											
Q4 2019/20	21	10																											
Q1 2020/21	10	10																											

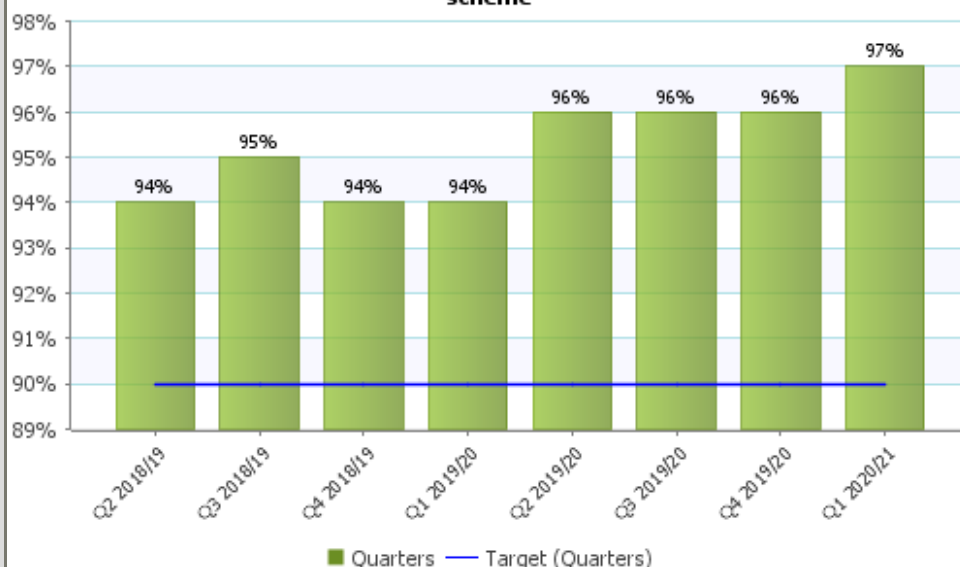
LI276 Percentage of food premises scoring 4 or 5 in the national food hygiene rating scheme




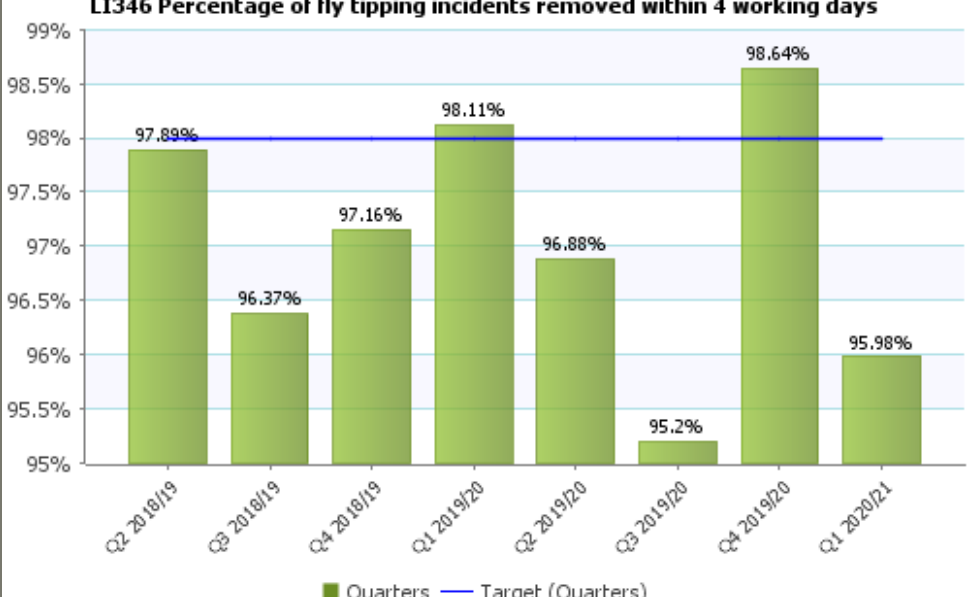
Service Area	Public Protection	Status	✓
Current Value	Current Target	Trend Compared to Last Period	Trend Compared to Average of Previous 4 Quarters
97%	90%	↑	↑

Latest Note

Performance against target

LI276 Percentage of food premises scoring 4 or 5 in the national food hygiene rating scheme



LI346 Percentage of fly tipping incidents removed within 4 working days																														
Service Area	Public Protection	Status																												
Current Value	Current Target	Trend Compared to Last Period	Trend Compared to Average of Previous 4 Quarters																											
95.98%	98%																													
Latest Note	While target has just been missed, overall the performance has remained high especially given an increase in the number of reported incidents during lockdown as result of the closure of Household recycling Centres.																													
Performance against target	<div><div><div>LI346 Percentage of fly tipping incidents removed within 4 working days</div><table><caption>Performance Data for LI346</caption><thead><tr><th>Quarter</th><th>Performance (%)</th><th>Target (%)</th></tr></thead><tbody><tr><td>Q2 2018/19</td><td>97.89%</td><td>98%</td></tr><tr><td>Q3 2018/19</td><td>96.37%</td><td>98%</td></tr><tr><td>Q4 2018/19</td><td>97.16%</td><td>98%</td></tr><tr><td>Q1 2019/20</td><td>98.11%</td><td>98%</td></tr><tr><td>Q2 2019/20</td><td>96.88%</td><td>98%</td></tr><tr><td>Q3 2019/20</td><td>95.2%</td><td>98%</td></tr><tr><td>Q4 2019/20</td><td>98.64%</td><td>98%</td></tr><tr><td>Q1 2020/21</td><td>95.98%</td><td>98%</td></tr></tbody></table></div></div>			Quarter	Performance (%)	Target (%)	Q2 2018/19	97.89%	98%	Q3 2018/19	96.37%	98%	Q4 2018/19	97.16%	98%	Q1 2019/20	98.11%	98%	Q2 2019/20	96.88%	98%	Q3 2019/20	95.2%	98%	Q4 2019/20	98.64%	98%	Q1 2020/21	95.98%	98%
Quarter	Performance (%)	Target (%)																												
Q2 2018/19	97.89%	98%																												
Q3 2018/19	96.37%	98%																												
Q4 2018/19	97.16%	98%																												
Q1 2019/20	98.11%	98%																												
Q2 2019/20	96.88%	98%																												
Q3 2019/20	95.2%	98%																												
Q4 2019/20	98.64%	98%																												
Q1 2020/21	95.98%	98%																												